










**STUDY AREAS \***

**FUTURE LAND USE TYPE**

-  Protected Open Space
-  High Density Residential
-  Med Density Residential
-  Rural Residential / Agricultural
-  Commercial Uses
-  Waterfront-Related Uses
-  Industrial Uses
-  Industrial / Technology Park
-  Reservoir and Ponds

Source: Tiverton GIS and Tiverton Planning Department, 2016

\* Note: See Chapter XX for Study Areas details.



Disclaimer: This map is not the product of a Professional Land Survey. It was created by Mapping and Planning Services for general reference, informational, planning and guidance use, and is not a legally authoritative source as to the location of natural or manmade features. Proper interpretation of this map may require the assistance of appropriate professional services. The Town of Tiverton or MPS makes no warranty, express or implied, related to the spatial accuracy, reliability, completeness, or currentness of this map.

**TIVERTON COMPREHENSIVE COMMUNITY PLAN**  
**Figure 5-4**  
**FUTURE LAND USE MAP**

